

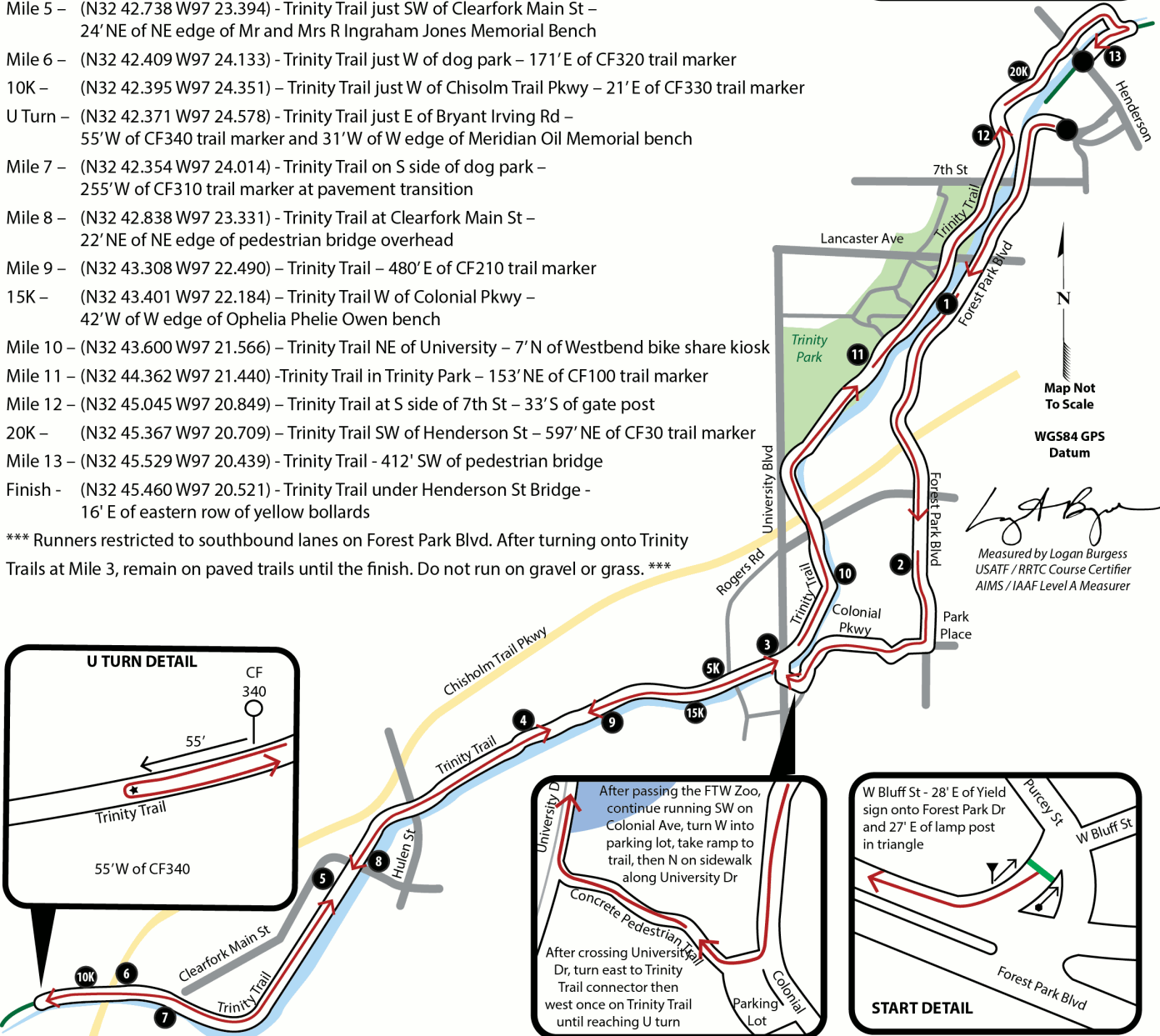
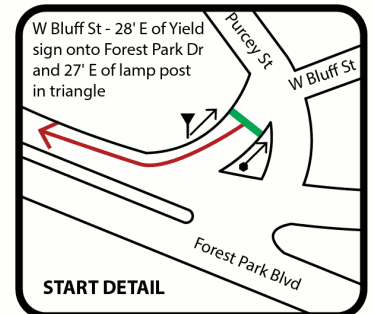
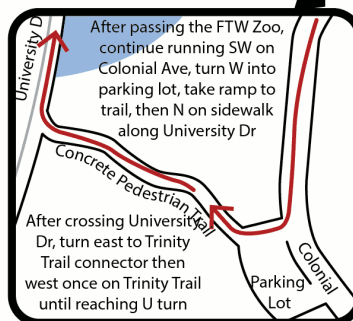
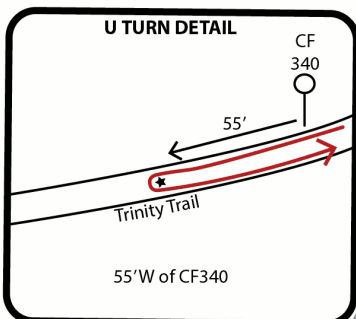
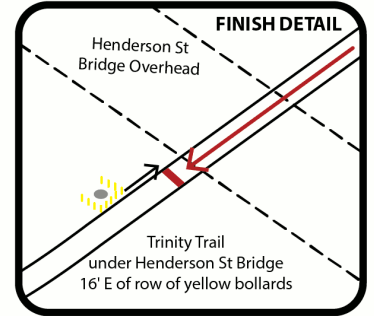


Pumpkin Spice Half Marathon
21.0975 km - USATF Certification TX19050LAB
Fort Worth, TX
Effective August 24, 2019 to December 31, 2029
Measured by Logan Burgess on July 18, 2019
Map not to Scale - Restrictions as noted



- Start - (N32 45.246 W97 20.566) - W Bluff St - 28' E of Yield sign onto Forest Park Dr and 27' E of lamp post in triangle
- Mile 1 - (N32 44.587 W97 21.087) - SB Forest Park Blvd north of Peter Smith St - 91' S of N end of guardrail at railroad crossing
- Mile 2 - (N32 43.768 W97 21.142) - Forest Park Blvd - 78' S of STOP sign at SW corner Harrison Ave
- Mile 3 - (N32 43.507 W97 21.648) - Trinity Trail just E of University Blvd - 33' W of ADOPT A TRAIL sign at trail junction
- 5K - (N32 43.473 W97 21.753) - Trinity Trail - just W of University Blvd - 272' W of W end of metal fence under University Blvd
- Mile 4 - (N32 43.259 W97 22.607) - Trinity Trail - 48' NE of LOW LEVEL DAM #2 sign
- Mile 5 - (N32 42.738 W97 23.394) - Trinity Trail just SW of Clearfork Main St - 24' NE of NE edge of Mr and Mrs R Ingraham Jones Memorial Bench
- Mile 6 - (N32 42.409 W97 24.133) - Trinity Trail just W of dog park - 171' E of CF320 trail marker
- 10K - (N32 42.395 W97 24.351) - Trinity Trail just W of Chisolm Trail Pkwy - 21' E of CF330 trail marker
- U Turn - (N32 42.371 W97 24.578) - Trinity Trail just E of Bryant Irving Rd - 55' W of CF340 trail marker and 31' W of W edge of Meridian Oil Memorial bench
- Mile 7 - (N32 42.354 W97 24.014) - Trinity Trail on S side of dog park - 255' W of CF310 trail marker at pavement transition
- Mile 8 - (N32 42.838 W97 23.331) - Trinity Trail at Clearfork Main St - 22' NE of NE edge of pedestrian bridge overhead
- Mile 9 - (N32 43.308 W97 22.490) - Trinity Trail - 480' E of CF210 trail marker
- 15K - (N32 43.401 W97 22.184) - Trinity Trail W of Colonial Pkwy - 42' W of W edge of Ophelia Phelie Owen bench
- Mile 10 - (N32 43.600 W97 21.566) - Trinity Trail NE of University - 7' N of Westbend bike share kiosk
- Mile 11 - (N32 44.362 W97 21.440) - Trinity Trail in Trinity Park - 153' NE of CF100 trail marker
- Mile 12 - (N32 45.045 W97 20.849) - Trinity Trail at S side of 7th St - 33' S of gate post
- 20K - (N32 45.367 W97 20.709) - Trinity Trail SW of Henderson St - 597' NE of CF30 trail marker
- Mile 13 - (N32 45.529 W97 20.439) - Trinity Trail - 412' SW of pedestrian bridge
- Finish - (N32 45.460 W97 20.521) - Trinity Trail under Henderson St Bridge - 16' E of eastern row of yellow bollards

*** Runners restricted to southbound lanes on Forest Park Blvd. After turning onto Trinity Trails at Mile 3, remain on paved trails until the finish. Do not run on gravel or grass. ***




Logan Burgess
 Measured by Logan Burgess
 USATF / RRTC Course Certifier
 AIMS / IAAF Level A Measurer



**Road Running Technical Council
USA Track & Field**

Measurement Certificate



Name of the course Pumpkin Spice Half Marathon Distance 21.0975 km
 Location (state) TX (city) Fort Worth
 Type of course: road race calibration course
 Measuring method: bicycle steel tape electronic distance meter
 Measured by (name, address, phone & e-mail) Logan A Burgess - loganaburgess@yahoo.com
614 Stillmeadow Dr, Richardson, TX 75081 - 214.803.7800
 Race contact (name, address, phone & e-mail) Tanna Wood - TannaW@wetimeraces.com
4411 Westgrove, Addison, TX 75001 - 972.835.6670
 Date(s) when course measured: July 18, 2019
 Number of measurements of entire course: 2 Course Configuration: Partial Loop
 Elevation (meters above sea level) Start 168 m Finish 164 m Highest 170 m Lowest 160 m
 Straight line distance between start & finish 401 m Drop 0.19 m/km Separation 1.90 %
 Type of surface: paved 100 % dirt 0 % gravel 0 % grass 0 % track 0 %
 Effective date of certification: August 24, 2019 Certification code: TX19050LAB

Notice to Race Director: Use this Certification Code in *all* public announcements relating to your race.

Be It Officially Noted That

Based on examination of data provided by the above named measurer, the course described above and in the map attached is hereby certified as reasonably accurate in measurement according to the standards adopted by the Road Running Technical Council. If *any* changes are made to the course, this certification becomes void, and the course must then be recertified.

Verification of Course — In the event a National Open Record is set on this course, or at the discretion of USA Track & Field, a verification remeasurement may be required to be performed by a member of the Road Running Technical Council. If such a remeasurement shows the course to be short, then all pending records will be rejected and the course certification will be cancelled.

This certification expires on December 31 in the year **2029**

AS NATIONALLY CERTIFIED BY:

Date: August 24, 2019

Logan Burgess – USATF/RRTC Certifier
 614 Stillmeadow Drive, Richardson, TX 75081 - loganaburgess@yahoo.com - 214.803.7800