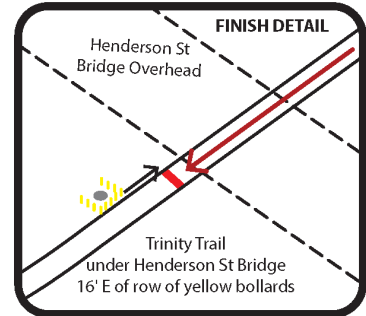
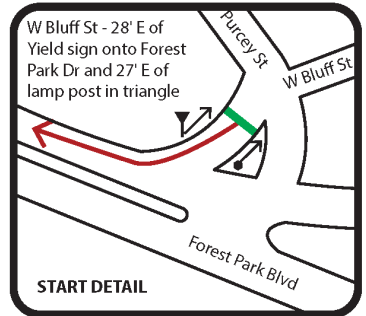
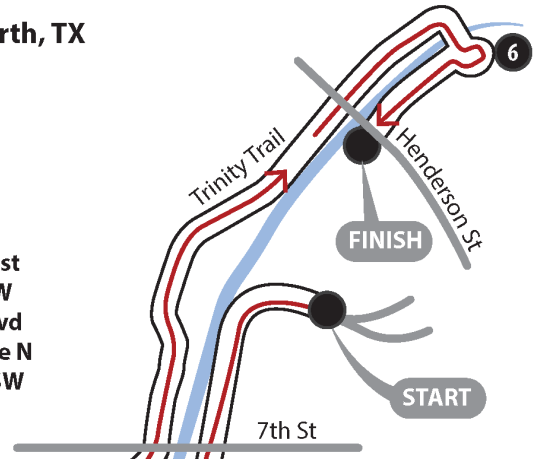




10km - USATF Certification TX15055LAB - Fort Worth, TX
Effective 09.02.2015 to 12.31.2025
Measured by Logan Burgess on 08.14.2015
Map not to Scale - No Restrictions

Start in triangle at Bluff St, run W and S on Forest Park Blvd, continue S on Forest Park Blvd under I-30, turn W on Park Place Ave, turn W on Colonial Pkwy, turn W into parking lot at Zoo, continue W and N on running path across University Blvd Bridge, turn E onto Trinity Trail, continue on concrete N to Trinity Park, continue N along concrete trail, at Panther Island Pavilion, turn SE and cross bridge, turn SW after crossing bridge and continue SW to finish line.

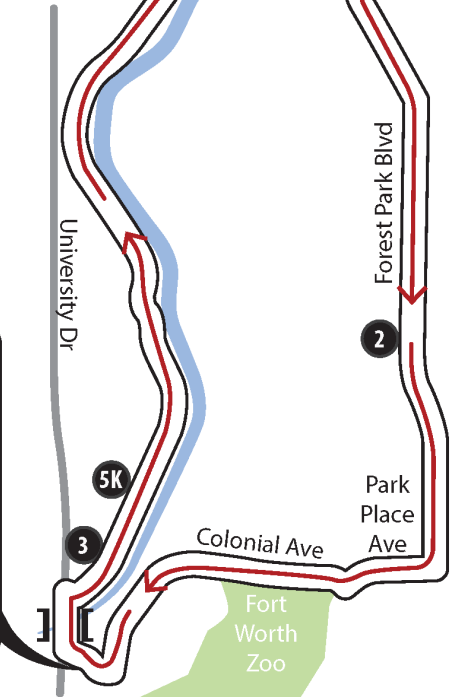
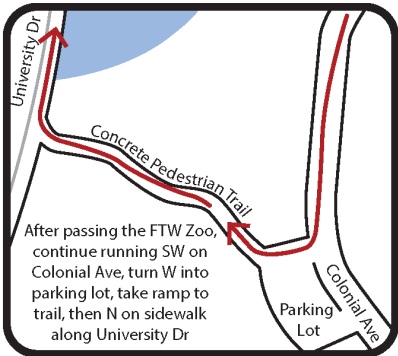
- Start** (N32 45.246 W97 20.566)
W Bluff St - 28' E of Yield sign onto Forest Park Dr and 27' E of lamp post
- Mile 1** (N32 44.587 W97 21.087)
91' S of N end of guardrail at railroad crossing
- Mile 2** (N32 43.768 W97 21.142)
Forest Park Blvd - 78' S of STOP sign at SW corner Harrison Ave
- Mile 3** (N32 43.513 W97 21.640)
Trinity Trail - 32' E of Adopt-A-Trail sign at trail merge from University Dr
- 5km** (N32 43.592 W97 21.578)
Trinity Trail - 12' SW of electrical box labeled 1751 River Run Unit B
- Mile 4** (N32 44.280 W97 21.506)
Trinity Trail N of I-30 - 30' N of Misting Station Ahead sign that is N of water fountain
- Mile 5** (N32 44.957 W97 20.898)
Trinity Trail S of Cul-de-Sac - 271' S of CF50 Trail Marker
- Mile 6** (N32 45.566 W97 20.365)
Trinity Trail at S end of pedestrian bridge - even with CF5 trail marker
- Finish** (N32 45.460 W97 20.521)
Trinity Trail under Henderson St Bridge - 16' E of row of yellow bollards



Map Not To Scale
 WGS84 GPS Datum

Logan Burgess

Measured by Logan Burgess
 USATF / RRTC Course Certifier
 AIMS / IAAF Level B Measurer





Road Running Technical Council
USA Track & Field
Measurement Certificate



Name of the course Pumpkin Spice 10K Distance 10 km

Location (state) Texas (city) Fort Worth

Type of course: road race calibration track Configuration: Partial Loop

Type of surface: paved 100 % dirt 0 % gravel 0 % grass 0 % track 0 %

Elevation (meters above sea level) Start 168 m Finish 164 m Highest 187 m Lowest 160 m

Straight line distance between start & finish 401 m Drop .40 m/km Separation 4.01 %

Measured by (name, address, phone & e-mail) Logan Burgess - loganaburgess@yahoo.com
614 Stillmeadow Dr, Richardson, TX 75081 - 214.803.7800

Race contact (name, address, phone & e-mail) Tanna Wood - TannaW@wetimeraces.com
4887 Alpha Rd, #260, Farmers Branch, TX 75244 - 972.835.6670

Measuring Methods: bicycle steel tape electronic distance meter

Number of measurements of entire course: 2 Date(s) when course measured: August 14, 2015

Race date: November 21, 2015 Course certification effective date: September 2, 2015

Certification code: TX15055LAB

Notice to Race Director: Use this Certification Code in *all* public announcements relating to your race.

Be It Officially Noted That

Based on examination of data provided by the above named measurer, the course described above and in the map attached is hereby certified as reasonably accurate in measurement according to the standards adopted by the Road Running Technical Council. If *any* changes are made to the course, this certification becomes void, and the course must then be recertified.

Verification of Course — In the event a National Open Record is set on this course, or at the discretion of USA Track & Field, a verification remeasurement may be required to be performed by a member of the Road Running Technical Council. If such a remeasurement shows the course to be short, then all pending records will be rejected and the course certification will be cancelled.

This certification expires on December 31 in the year **2025**

AS NATIONALLY CERTIFIED BY:

Date: September 2, 2015

Logan A Burgess— USA TF/RRTC Certifier
 614 Stillmeadow Drive, Richardson, TX 75081 - 214.803.7800 - loganaburgess@yahoo.com