



# Pumpkin Spice Half Marathon

21.0975 km - USATF Certification TX19050LAB

Fort Worth, TX

Effective August 24, 2019 to December 31, 2029

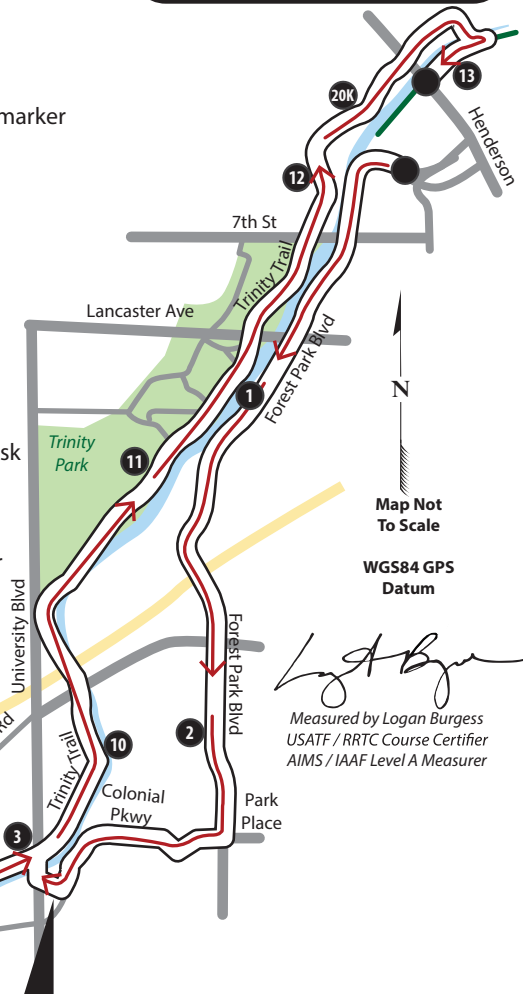
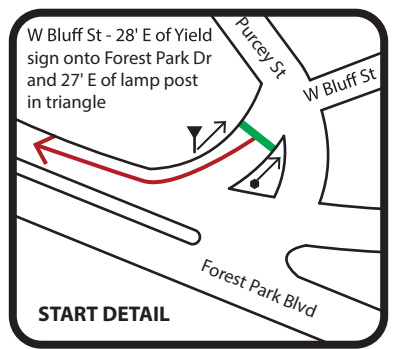
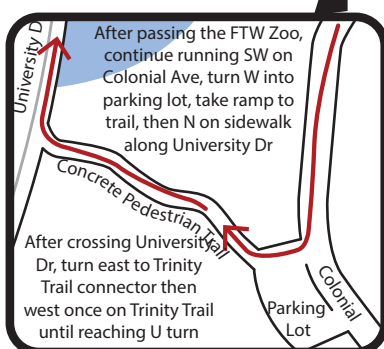
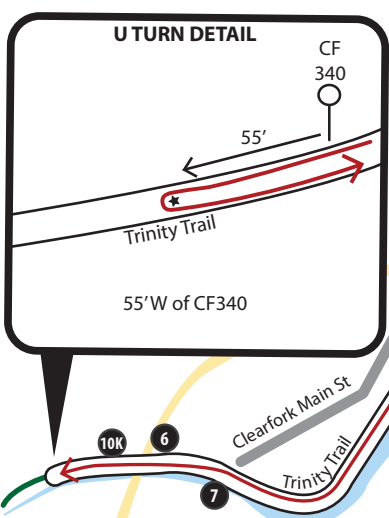
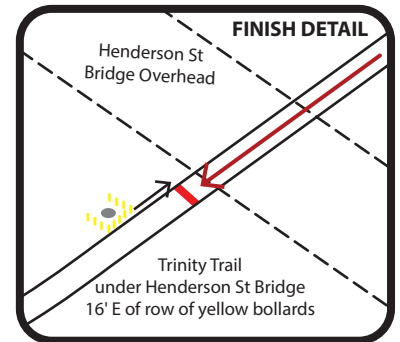
Measured by Logan Burgess on July 18, 2019

Map not to Scale - Restrictions as noted



- Start - (N32 45.246 W97 20.566) - W Bluff St - 28' E of Yield sign onto Forest Park Dr and 27' E of lamp post in triangle
- Mile 1 - (N32 44.587 W97 21.087) - SB Forest Park Blvd north of Peter Smith St - 91' S of N end of guardrail at railroad crossing
- Mile 2 - (N32 43.768 W97 21.142) - Forest Park Blvd - 78' S of STOP sign at SW corner Harrison Ave
- Mile 3 - (N32 43.507 W97 21.648) - Trinity Trail just E of University Blvd - 33' W of ADOPT A TRAIL sign at trail junction
- 5K - (N32 43.473 W97 21.753) - Trinity Trail - just W of University Blvd - 272' W of W end of metal fence under University Blvd
- Mile 4 - (N32 43.259 W97 22.607) - Trinity Trail - 48' NE of LOW LEVEL DAM #2 sign
- Mile 5 - (N32 42.738 W97 23.394) - Trinity Trail just SW of Clearfork Main St - 24' NE of NE edge of Mr and Mrs R Ingraham Jones Memorial Bench
- Mile 6 - (N32 42.409 W97 24.133) - Trinity Trail just W of dog park - 171' E of CF320 trail marker
- 10K - (N32 42.395 W97 24.351) - Trinity Trail just W of Chisolm Trail Pkwy - 21' E of CF330 trail marker
- U Turn - (N32 42.371 W97 24.578) - Trinity Trail just E of Bryant Irving Rd - 55' W of CF340 trail marker and 31' W of W edge of Meridian Oil Memorial bench
- Mile 7 - (N32 42.354 W97 24.014) - Trinity Trail on S side of dog park - 255' W of CF310 trail marker at pavement transition
- Mile 8 - (N32 42.838 W97 23.331) - Trinity Trail at Clearfork Main St - 22' NE of NE edge of pedestrian bridge overhead
- Mile 9 - (N32 43.308 W97 22.490) - Trinity Trail - 480' E of CF210 trail marker
- 15K - (N32 43.401 W97 22.184) - Trinity Trail W of Colonial Pkwy - 42' W of W edge of Ophelia Phelie Owen bench
- Mile 10 - (N32 43.600 W97 21.566) - Trinity Trail NE of University - 7' N of Westbend bike share kiosk
- Mile 11 - (N32 44.362 W97 21.440) - Trinity Trail in Trinity Park - 153' NE of CF100 trail marker
- Mile 12 - (N32 45.045 W97 20.849) - Trinity Trail at S side of 7th St - 33' S of gate post
- 20K - (N32 45.367 W97 20.709) - Trinity Trail SW of Henderson St - 597' NE of CF30 trail marker
- Mile 13 - (N32 45.529 W97 20.439) - Trinity Trail - 412' SW of pedestrian bridge
- Finish - (N32 45.460 W97 20.521) - Trinity Trail under Henderson St Bridge - 16' E of eastern row of yellow bollards

\*\*\* Runners restricted to southbound lanes on Forest Park Blvd. After turning onto Trinity Trails at Mile 3, remain on paved trails until the finish. Do not run on gravel or grass. \*\*\*



Map Not To Scale  
WGS84 GPS Datum  
Logan Burgess  
Measured by Logan Burgess  
USATF / RRTC Course Certifier  
AIMS / IAAF Level A Measurer