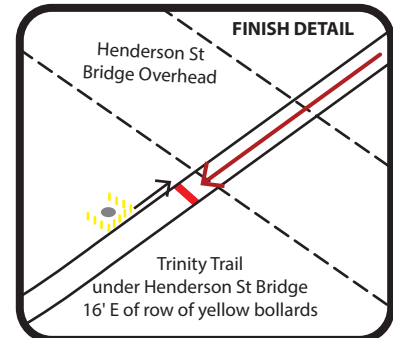
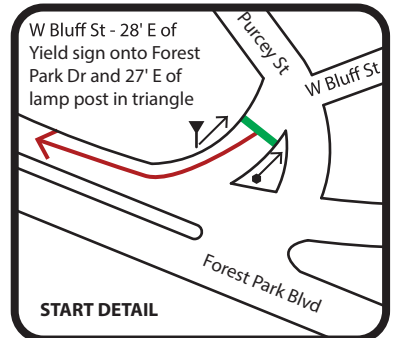
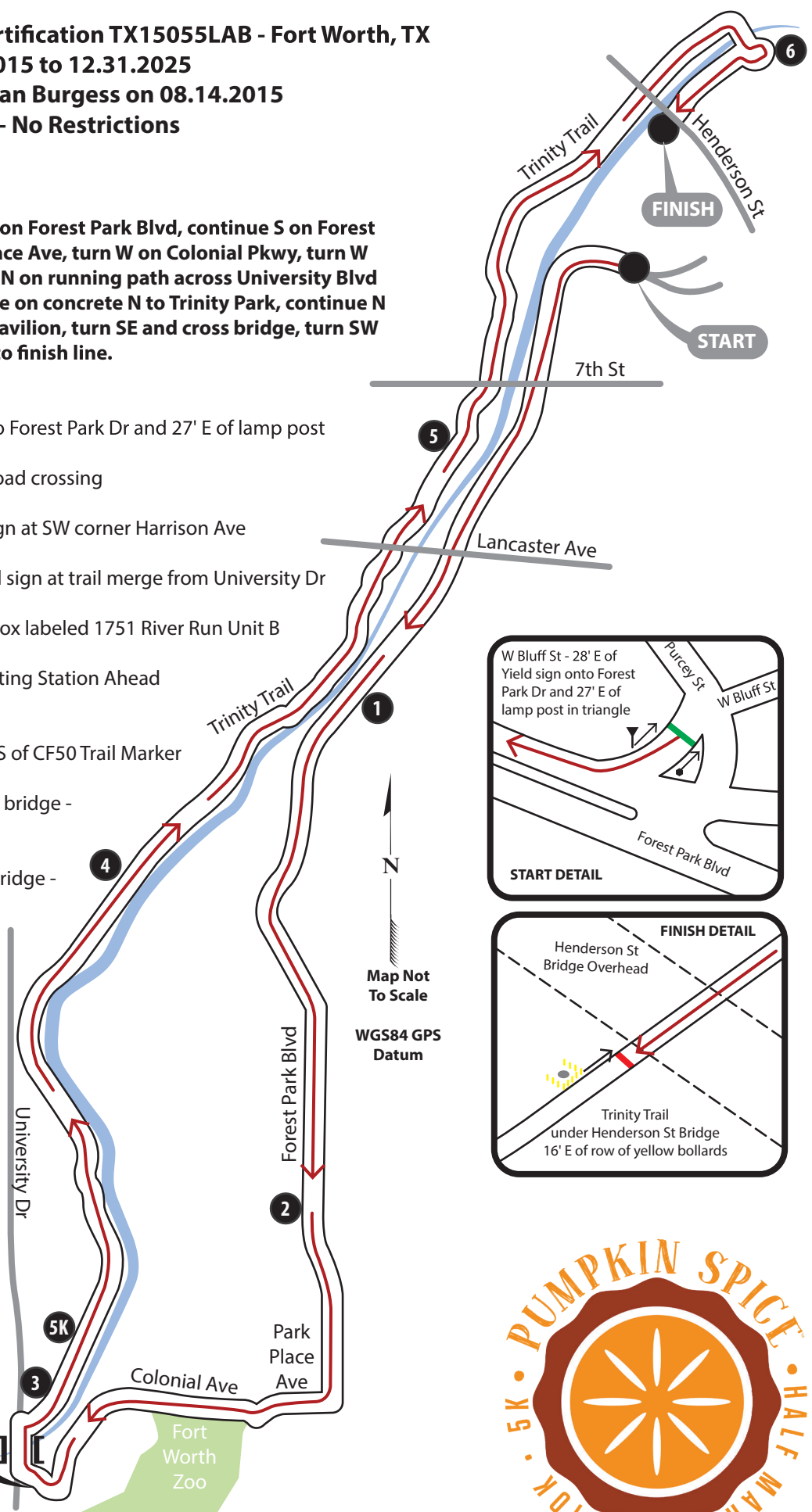




10km - USATF Certification TX15055LAB - Fort Worth, TX
Effective 09.02.2015 to 12.31.2025
Measured by Logan Burgess on 08.14.2015
Map not to Scale - No Restrictions

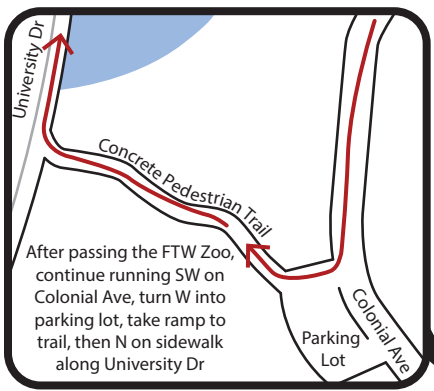
Start in triangle at Bluff St, run W and S on Forest Park Blvd, continue S on Forest Park Blvd under I-30, turn W on Park Place Ave, turn W on Colonial Pkwy, turn W into parking lot at Zoo, continue W and N on running path across University Blvd Bridge, turn E onto Trinity Trail, continue on concrete N to Trinity Park, continue N along concrete trail, at Panther Island Pavilion, turn SE and cross bridge, turn SW after crossing bridge and continue SW to finish line.

- Start** (N32 45.246 W97 20.566)
W Bluff St - 28' E of Yield sign onto Forest Park Dr and 27' E of lamp post
- Mile 1** (N32 44.587 W97 21.087)
91' S of N end of guardrail at railroad crossing
- Mile 2** (N32 43.768 W97 21.142)
Forest Park Blvd - 78' S of STOP sign at SW corner Harrison Ave
- Mile 3** (N32 43.513 W97 21.640)
Trinity Trail - 32' E of Adopt-A-Trail sign at trail merge from University Dr
- 5km** (N32 43.592 W97 21.578)
Trinity Trail - 12' SW of electrical box labeled 1751 River Run Unit B
- Mile 4** (N32 44.280 W97 21.506)
Trinity Trail N of I-30 - 30' N of Misting Station Ahead sign that is N of water fountain
- Mile 5** (N32 44.957 W97 20.898)
Trinity Trail S of Cul-de-Sac - 271' S of CF50 Trail Marker
- Mile 6** (N32 45.566 W97 20.365)
Trinity Trail at S end of pedestrian bridge - even with CF5 trail marker
- Finish** (N32 45.460 W97 20.521)
Trinity Trail under Henderson St Bridge - 16' E of row of yellow bollards



Logan Burgess

Measured by Logan Burgess
 USATF / RRTC Course Certifier
 AIMS / IAAF Level B Measurer



Map Not To Scale
 WGS84 GPS Datum