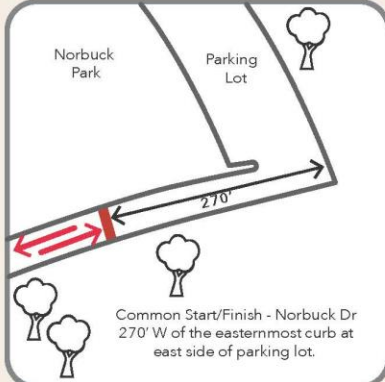
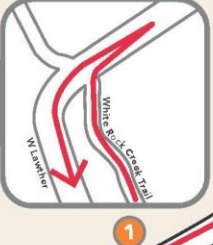
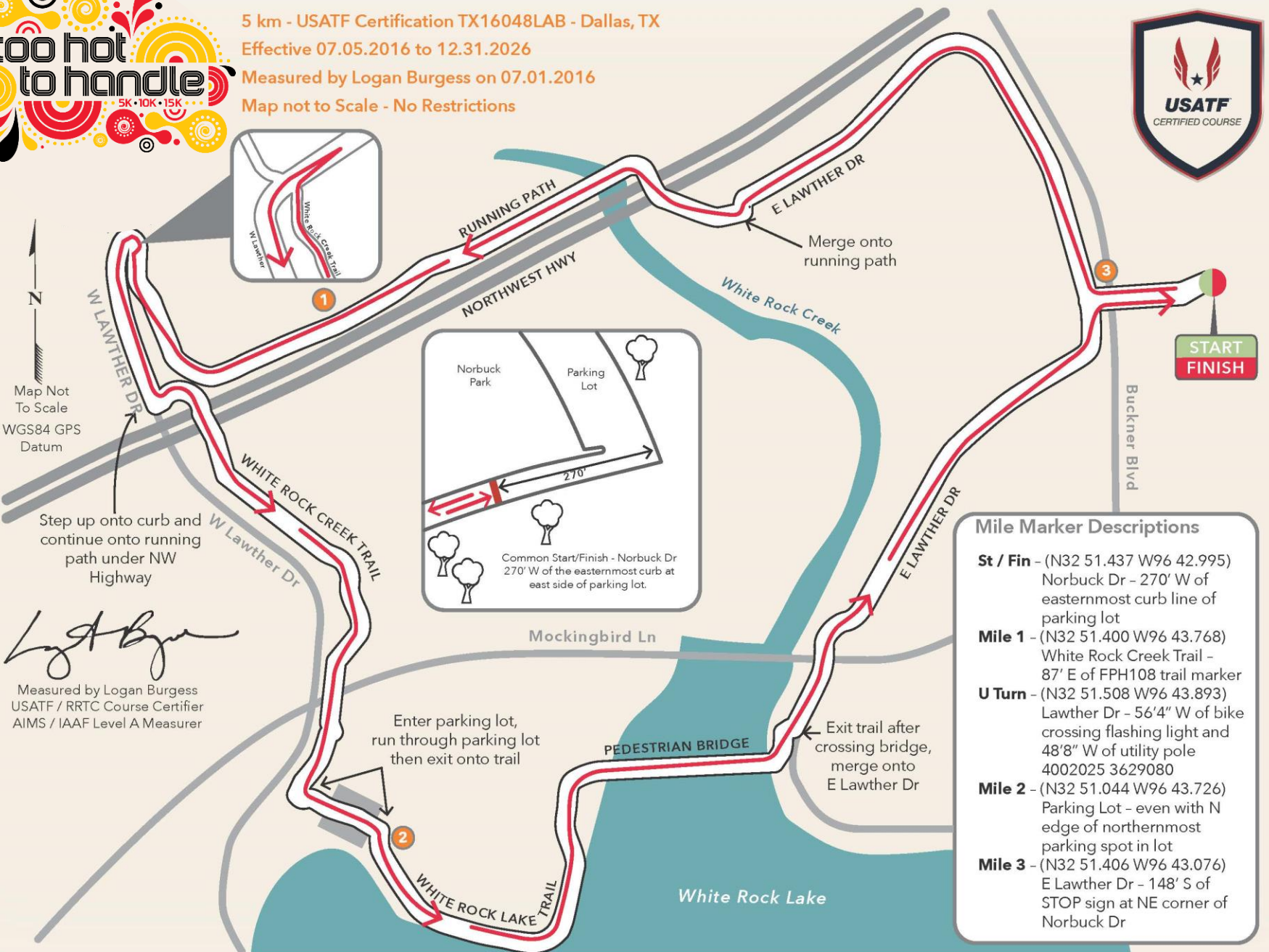




5 km - USATF Certification TX16048LAB - Dallas, TX
 Effective 07.05.2016 to 12.31.2026
 Measured by Logan Burgess on 07.01.2016
 Map not to Scale - No Restrictions



Map Not To Scale
 WGS84 GPS Datum



- Mile Marker Descriptions**
- St / Fin** - (N32 51.437 W96 42.995)
 Norbuck Dr - 270' W of easternmost curb line of parking lot
 - Mile 1** - (N32 51.400 W96 43.768)
 White Rock Creek Trail - 87' E of FPH108 trail marker
 - U Turn** - (N32 51.508 W96 43.893)
 Lawther Dr - 56'4" W of bike crossing flashing light and 48'8" W of utility pole
 4002025 3629080
 - Mile 2** - (N32 51.044 W96 43.726)
 Parking Lot - even with N edge of northernmost parking spot in lot
 - Mile 3** - (N32 51.406 W96 43.076)
 E Lawther Dr - 148' S of STOP sign at NE corner of Norbuck Dr

Logan Burgess

Measured by Logan Burgess
 USATF / RRTC Course Certifier
 AIMS / IAAF Level A Measurer

Enter parking lot, run through parking lot then exit onto trail

Exit trail after crossing bridge, merge onto E Lawther Dr

Merge onto running path

Step up onto curb and continue onto running path under NW Highway

White Rock Lake

Mockingbird Ln

PEDESTRIAN BRIDGE

RUNNING PATH

NORTHWEST HWY

White Rock Creek

E LAWATHER DR

Buckner Blvd

W LAWATHER DR

WHITE ROCK CREEK TRAIL

WHITE ROCK LAKE TRAIL

1

2

3

START FINISH