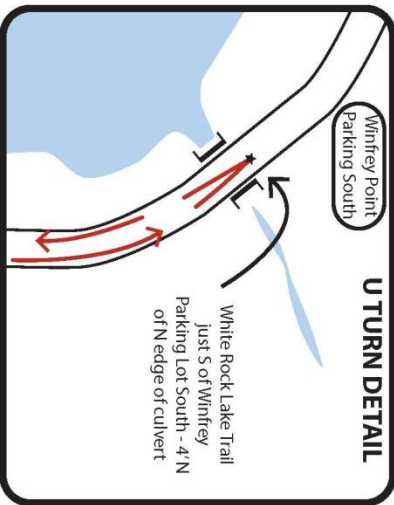
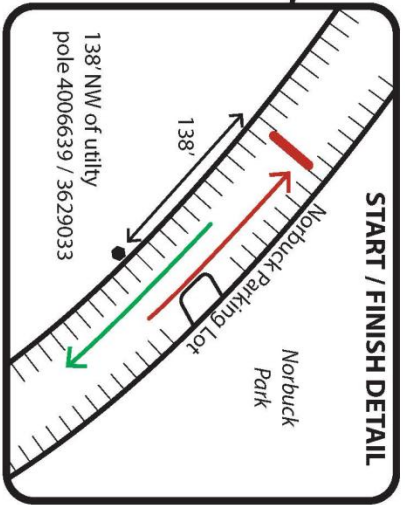
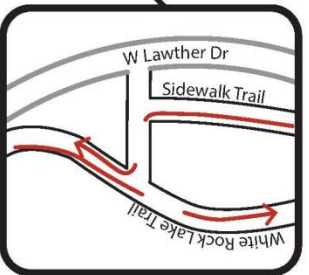
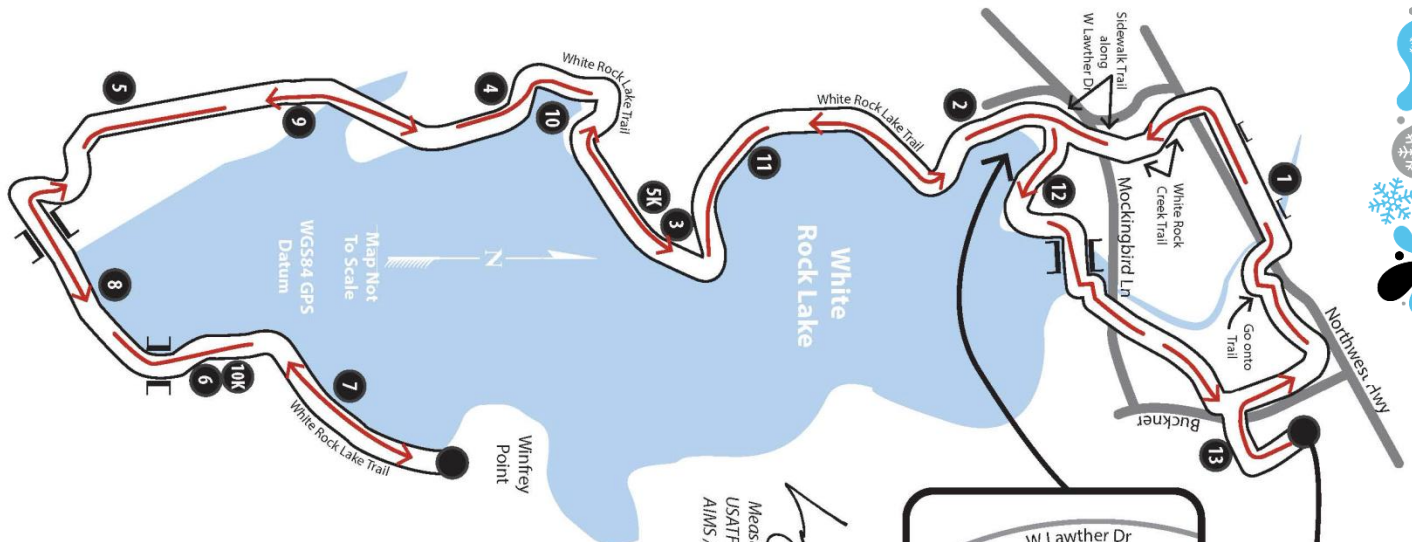




13.1 Half Course



Logan Burgess
 Measured by Logan Burgess
 USAITF / RRTC Course Certifier
 AIMS / IAAF Level B Measurer

- Start / Finish** - (N32 51 30.5 W96 42 59.4) - Norbuck Parking Lot - 138' N of utility pole 4006639 / 3629033
- Mile 1** - (N32 51 26.7 W96 43 39.9) - 258' E of western bridge over creek
- Mile 2** - (N32 50 48.1 W96 43 40.5) - White Rock Lake Trail (WRLT) near 4600 W Lawther Parking Lot - 45' S of northern stone entry
- Mile 3** - (N32 50 14.6 W96 43 25.1) - WRLT - 108' S of WRT139 trail marker
- Mile 4** - (N32 50 09.5 W96 43 28.2) - WRLT - 274' N of WRT138 trail marker
- Mile 5** - (N32 49 47.2 W96 43 46.6) - WRLT - 11' N of WRT129 trail marker
- Mile 6** - (N32 48 57.3 W96 43 47.0) - WRLT - 167' N of SPT102 trail marker
- Mile 7** - (N32 49 10.5 W96 43 12.2) - WRLT - 8' N of 20MPH / No Parking sign
- Mile 8** - (N32 49 21.2 W96 43 13.8) - WRLT - 51' NE of WRT104 trail marker
- U Turn** - (N32 49 42.1 W96 42 56.0) - WRLT - S of Winfrey Point Parking - 4' N of N edge of concrete culvert
- Mile 9** - (N32 49 30.0 W96 43 01.2) - WRLT - 51' NE of WRT102 trail marker
- Mile 10** - (N32 48 52.8 W96 43 27.5) - WRLT - 120' W of WRT110 trail marker
- Mile 11** - (N32 49 23.9 W96 43 52.7) - WRLT - 254' N of WRT106 trail marker
- Mile 12** - (N32 50 02.0 W96 43 47.3) - WRLT - 180' NW of WRT135 trail marker
- Mile 13** - (N32 50 26.0 W96 43 47.5) - WRLT - 137' N of WRT143 trail marker
- Mile 14** - (N32 50 58.2 W96 43 39.2) - WRLT - 221' W of WRT152 trail marker
- Mile 15** - (N32 51 26.4 W96 42 58.8) - Norbuck Drive - 151' W of No Dumping sign at SE corner of parking lot