

# BADASS TEXAS

WACO

HALF 5K+10K

10 km - USATF Certification TX14046LAB - Waco, TX  
 Effective 7.14.2015 to 12.31.2025  
 Measured by Logan Burgess on 07.28.2015  
 Map not to Scale - No Restrictions



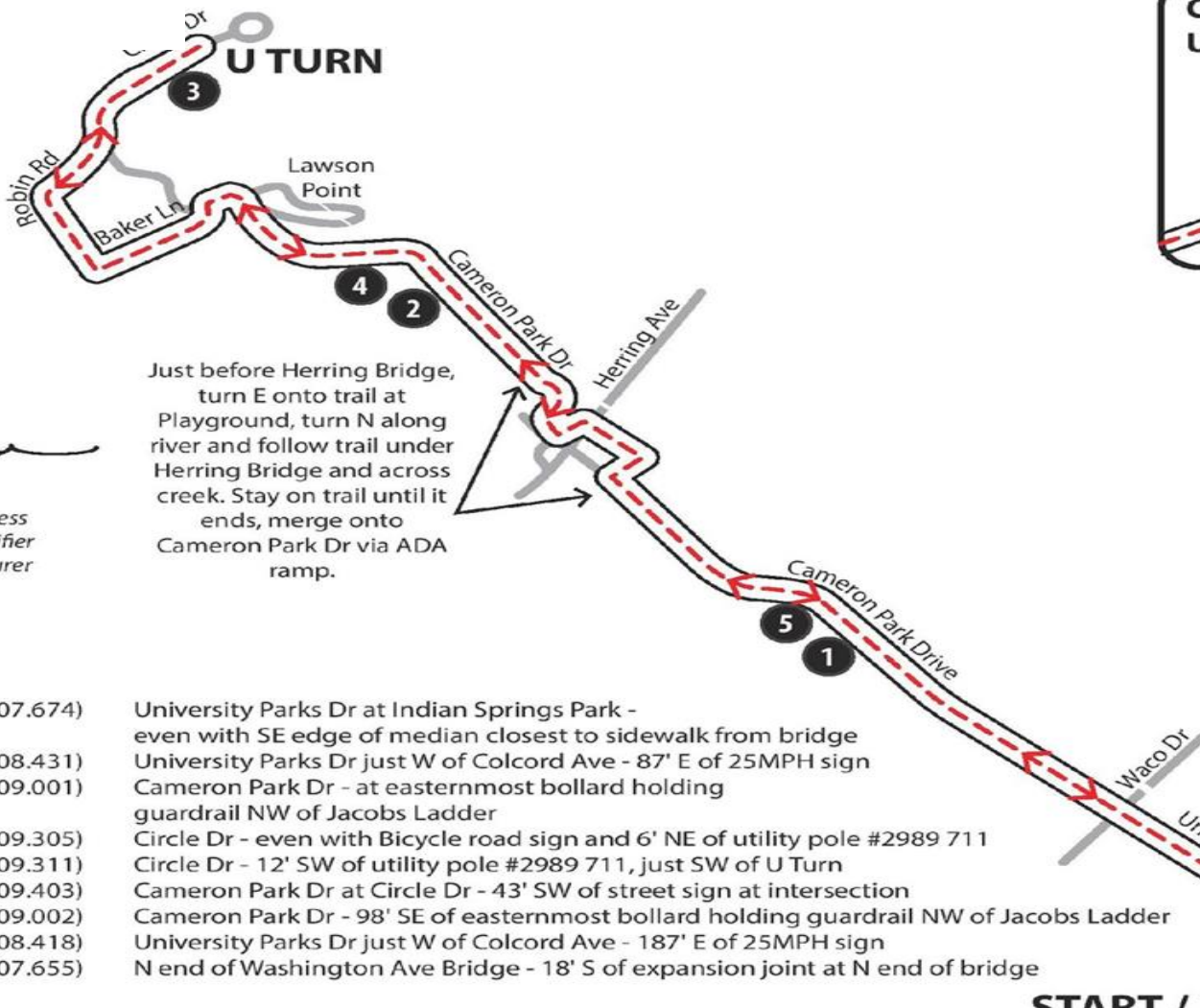
10K



Map Not To Scale

WGS84 GPS Datum

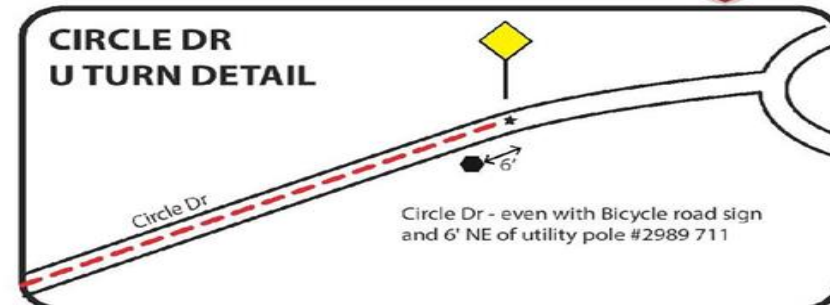
Measured by Logan Burgess  
 USATF / RRTC Course Certifier  
 AIMS / IAAF Level B Measurer



Just before Herring Bridge, turn E onto trail at Playground, turn N along river and follow trail under Herring Bridge and across creek. Stay on trail until it ends, merge onto Cameron Park Dr via ADA ramp.

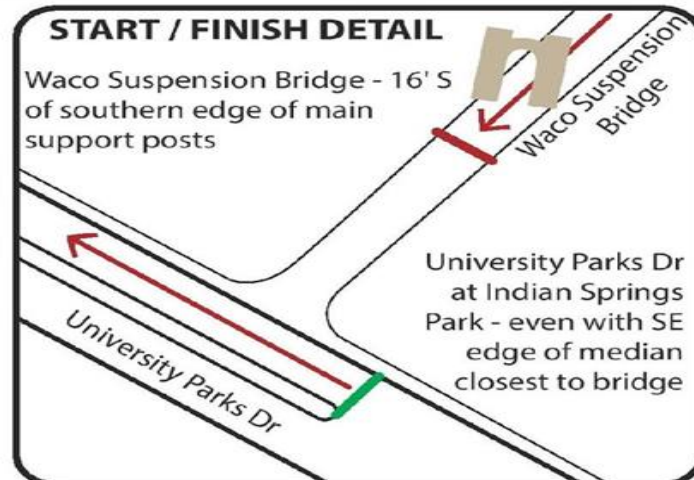
- Start** (N31 33.592 W97 07.674)
- Mile 1** (N31 34.175 W97 08.431)
- Mile 2** (N31 34.725 W97 09.001)
- U Turn** (N31 35.048 W97 09.305)
- Mile 3** (N31 35.046 W97 09.311)
- 5KM** (N31 34.986 W97 09.403)
- Mile 4** (N31 34.725 W97 09.002)
- Mile 5** (N31 34.161 W97 08.418)
- Mile 6** (N31 33.731 W97 07.655)

- University Parks Dr at Indian Springs Park - even with SE edge of median closest to sidewalk from bridge
- University Parks Dr just W of Colcord Ave - 87' E of 25MPH sign
- Cameron Park Dr - at easternmost bollard holding guardrail NW of Jacobs Ladder
- Circle Dr - even with Bicycle road sign and 6' NE of utility pole #2989 711
- Circle Dr - 12' SW of utility pole #2989 711, just SW of U Turn
- Cameron Park Dr at Circle Dr - 43' SW of street sign at intersection
- Cameron Park Dr - 98' SE of easternmost bollard holding guardrail NW of Jacobs Ladder
- University Parks Dr just W of Colcord Ave - 187' E of 25MPH sign
- N end of Washington Ave Bridge - 18' S of expansion joint at N end of bridge



**CIRCLE DR U TURN DETAIL**

Circle Dr - even with Bicycle road sign and 6' NE of utility pole #2989 711



**START / FINISH DETAIL**

Waco Suspension Bridge - 16' S of southern edge of main support posts

University Parks Dr at Indian Springs Park - even with SE edge of median closest to bridge

Stay on MLK Blvd, cross Washington Ave, turn onto Susp Bridge at sidewalk ramp nearest bridge.

**START / FINISH**